



# Centerra Gold Inc. - Kara-Beldyr 2012 Drilling Results

## Baran Zone

Period April 1st, 2012 to June 30th, 2012

Page 1 of 1

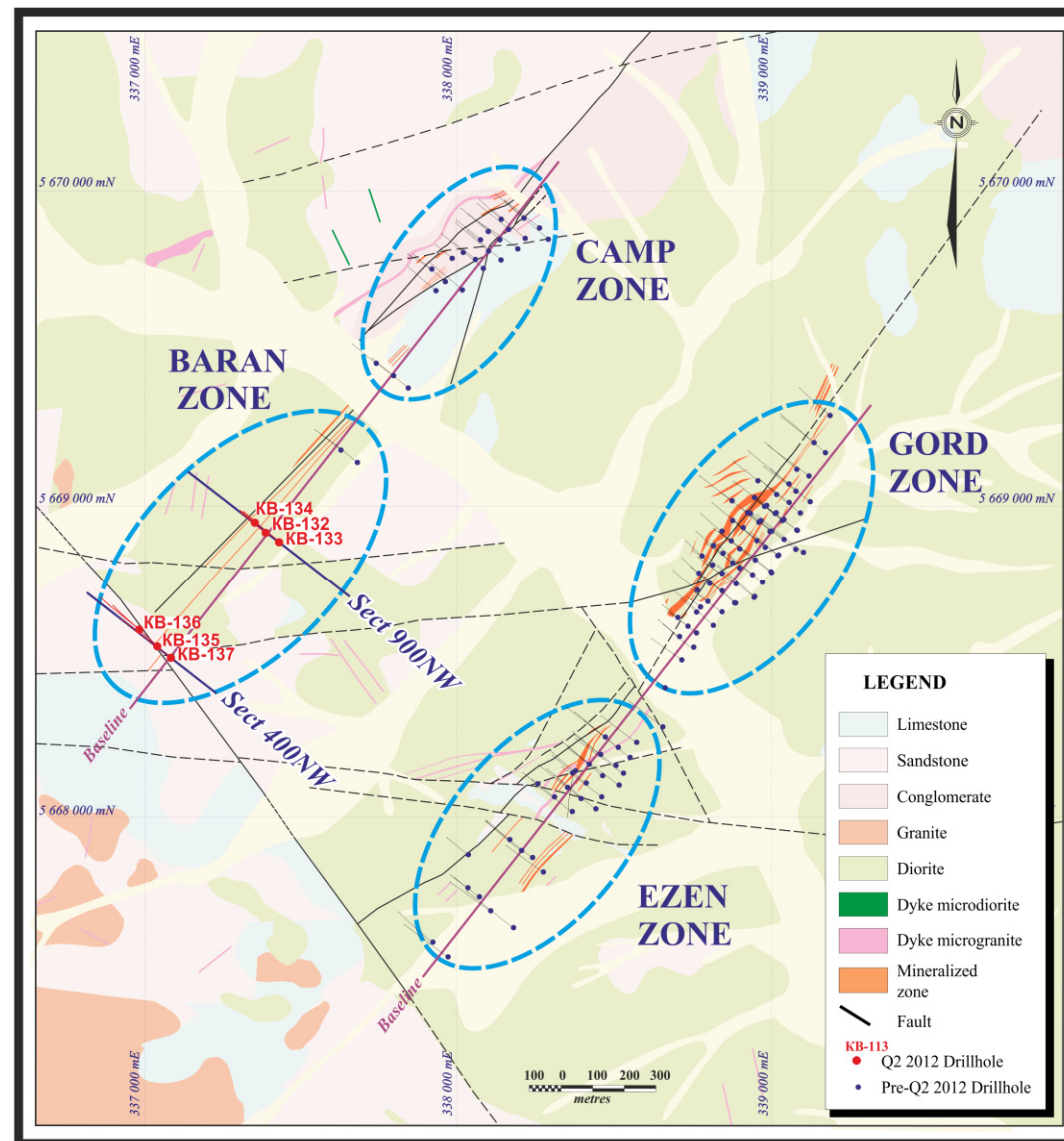
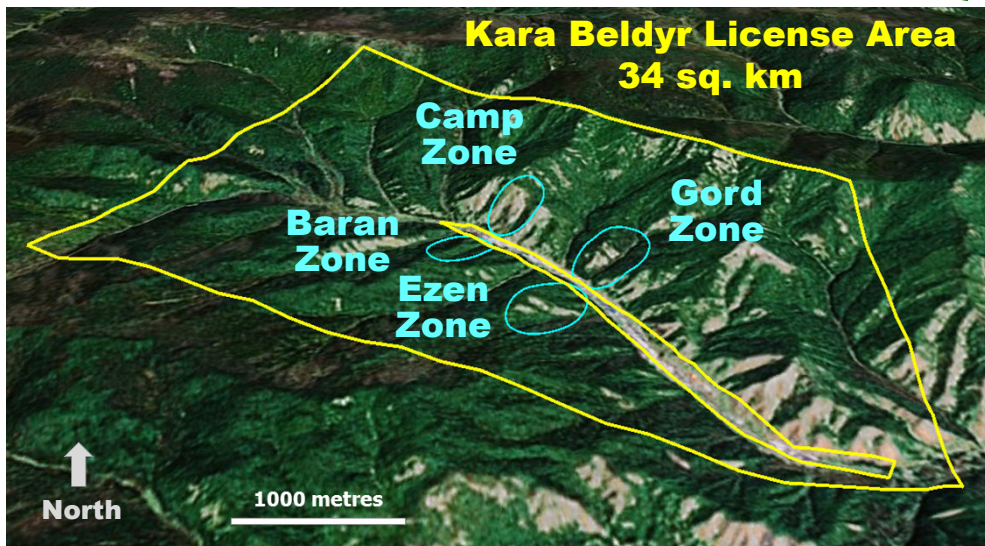
Location	Drill Section	Drill Hole	From (m)	To (m)	Core Length (m)	Au (g/t)
Baran	900NW	KB-132	32.9	33.9	1.0	0.91
			74.0	84.8	10.8	2.17
		KB-133	138.0	139.0	1.0	0.61
			153.0	154.0	1.0	1.06
		KB-134	14.6	17.0	2.4	2.71
			22.0	23.0	1.0	0.62
	400NW	KB-135	50.0	51.0	1.0	0.63
			142.0	143.0	1.0	1.35
		KB-136	198.0	199.0	1.0	0.50
		KB-137	no significant intercepts			

Notes: All assays reported are actual values with no top cutting factor applied  
Significant mineralized intervals are greater than 0.5 g/t  
True widths for mineralized zones are about 70% to 90% of the stated down hole interval  
This information should be read together with our news release of August 1, 2012.  
David A. Groves, a Certified Professional Geologist, is Centerra's qualified person for the purpose of National Instrument 43-101  
Tables are current as of June 30th, 2012.

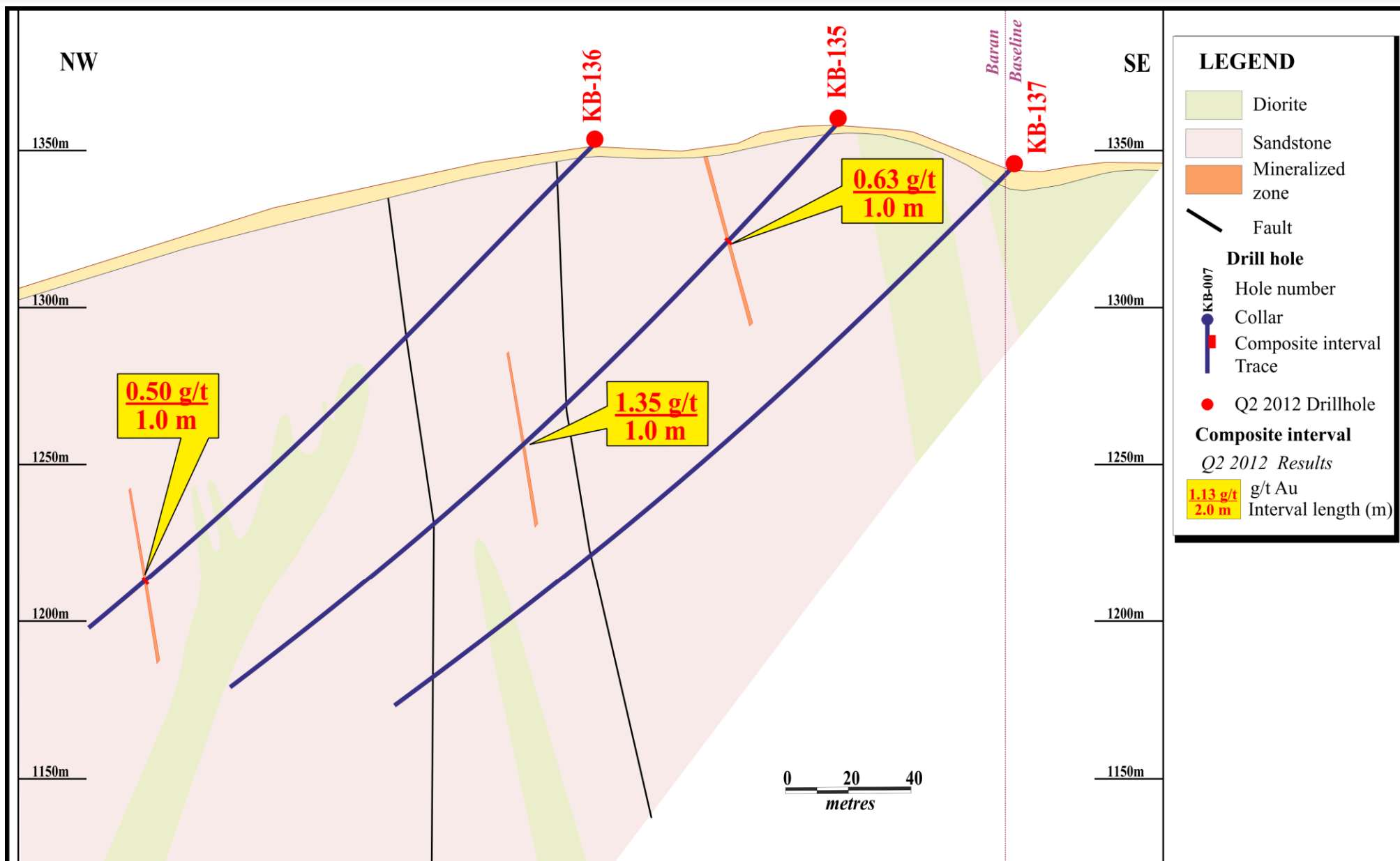
# Drillhole Location Plan Map



**Tyva  
Republic**  
**Kara Beldyr Project**



# Baran Zone, Section 400NW



This information should be read together with our news release of August 1, 2012.  
David A. Groves, a Certified Professional Geologist, is Centerra's qualified person for the purpose of National Instrument 43-101.

# Baran Zone, Section 900NW

